

Hawthorne Area Neighborhood Greenways



Richmond NA - December 12, 2022



PBOT
PORTLAND BUREAU OF TRANSPORTATION

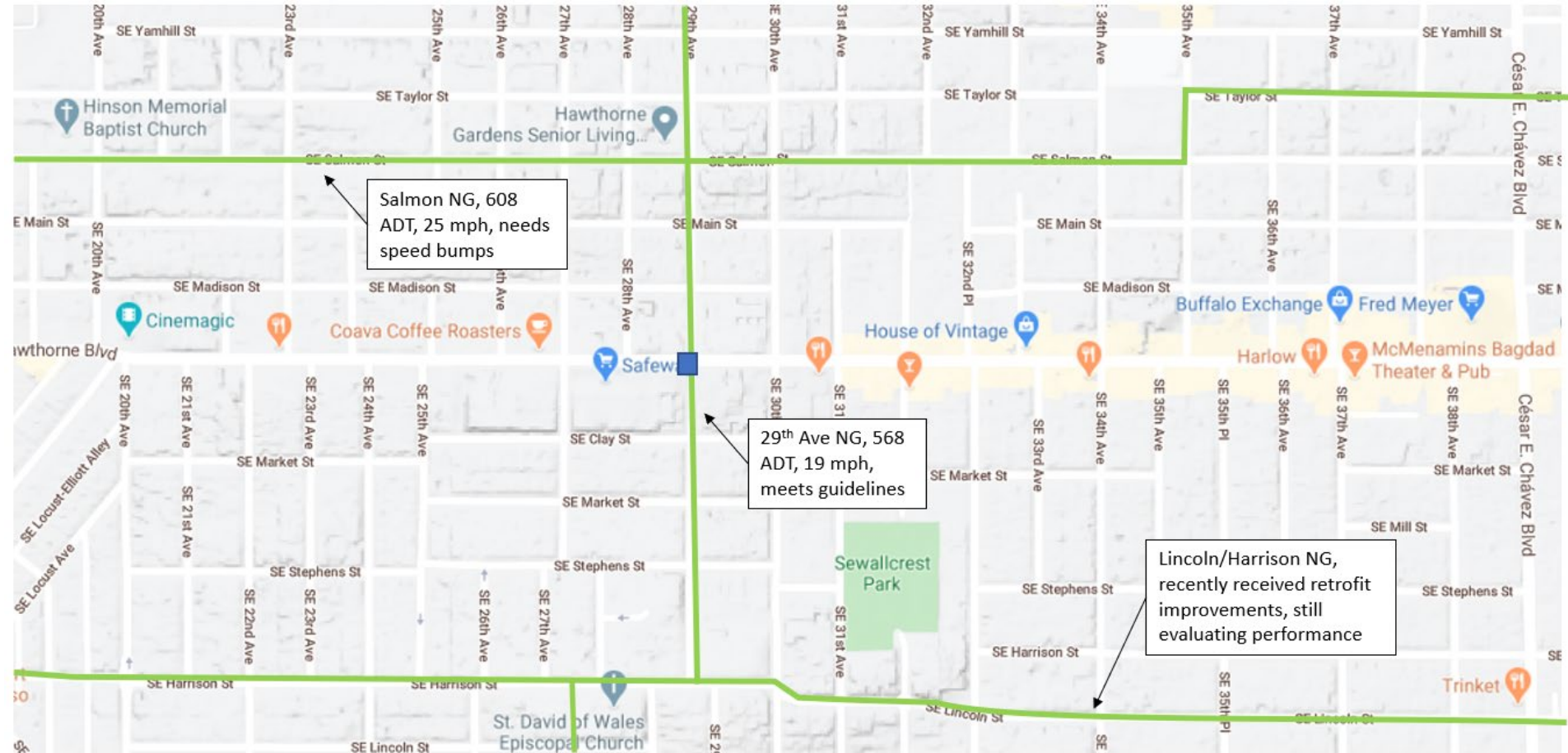
Project Overview

- As part of the Hawthorne Pave & Paint project, PBOT committed to improving and expanding the surrounding neighborhood greenway network, with investments occurring over the next five years
- Neighborhood greenways are low-traffic, low-speed streets shared by cars and bikes and usually have sharrows, speed bumps, and special signage
- Two types of projects:
 - Neighborhood greenway retrofits, funded by Fixing Our Streets, used to enhance existing neighborhood greenways
 - New neighborhood greenways, funded by Quick-Build funding
- Goal is to have high-quality neighborhood greenways parallel to and connecting to SE Hawthorne Blvd, providing low-stress access to the businesses and other destinations along the street
 - Goal is to have less than 1000 Average Daily Traffic (ADT) and a 20 mph 85th percentile speed

Neighborhood Greenway Retrofits

Hawthorne Area Bike Network (west)

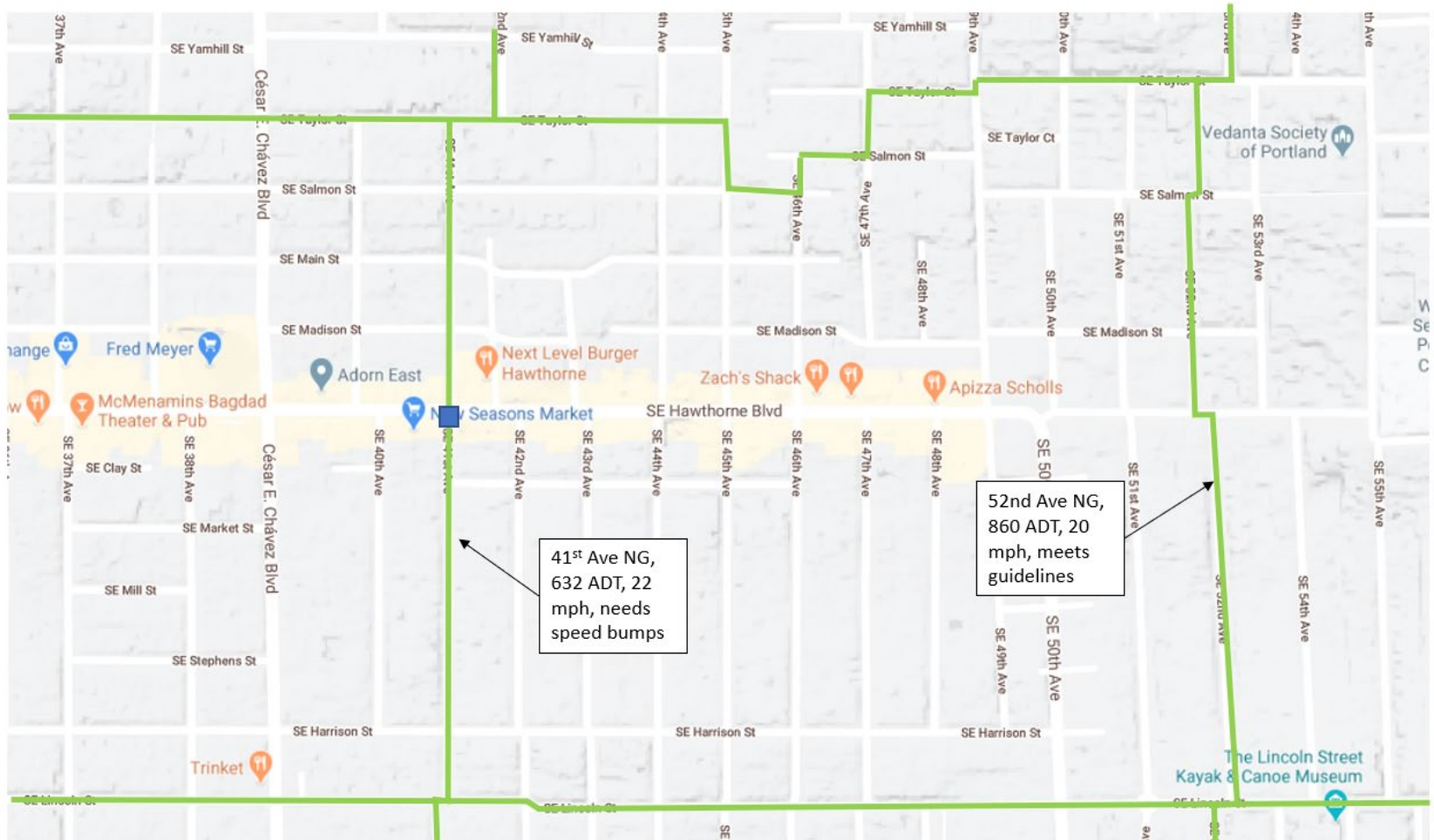
Existing neighborhood greenway Existing signal



Neighborhood Greenway Retrofits

Hawthorne Area Bike Network (east)

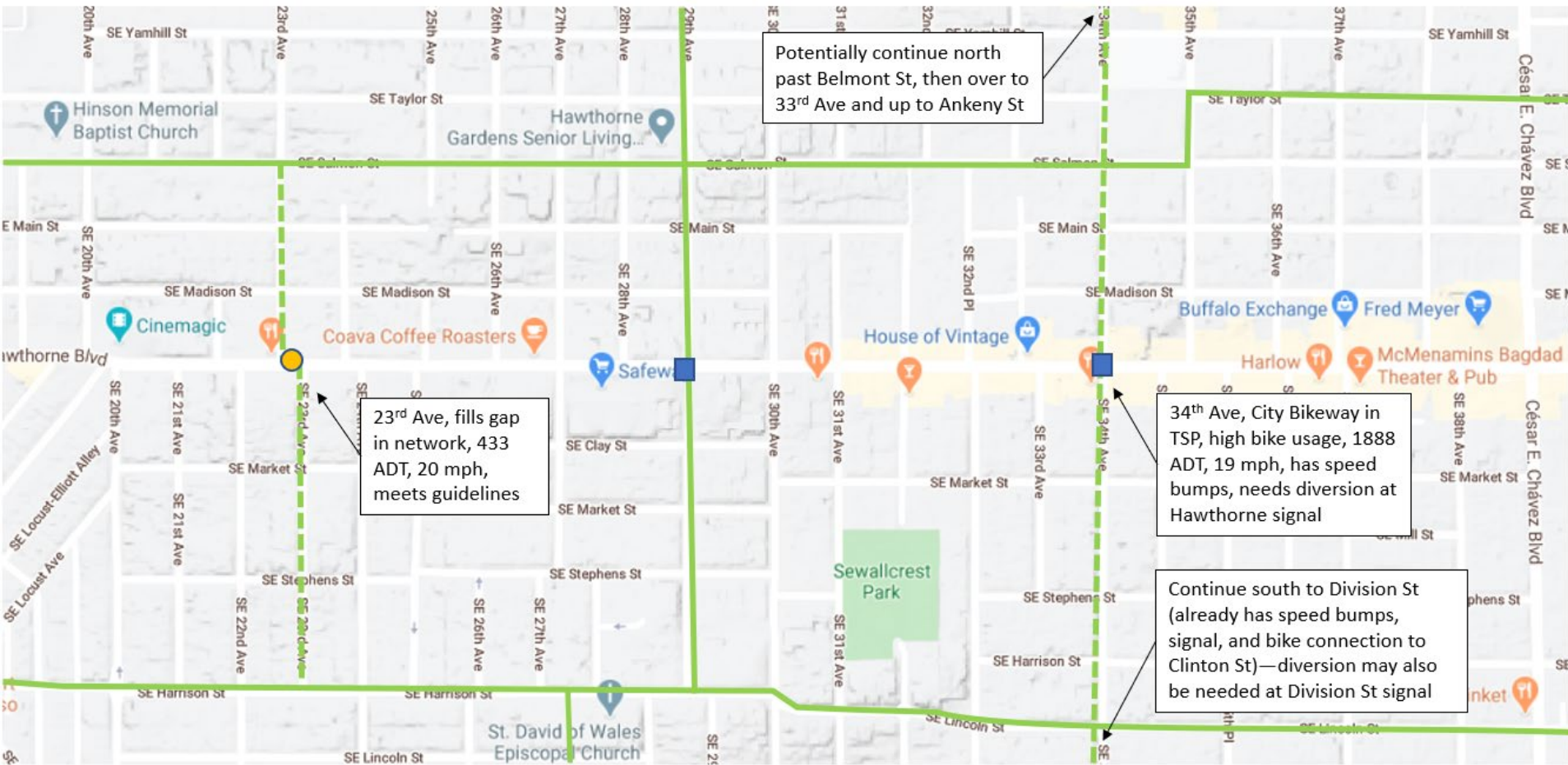
Existing neighborhood greenway Existing signal



New Neighborhood Greenways

Hawthorne Area Bike Network (west)

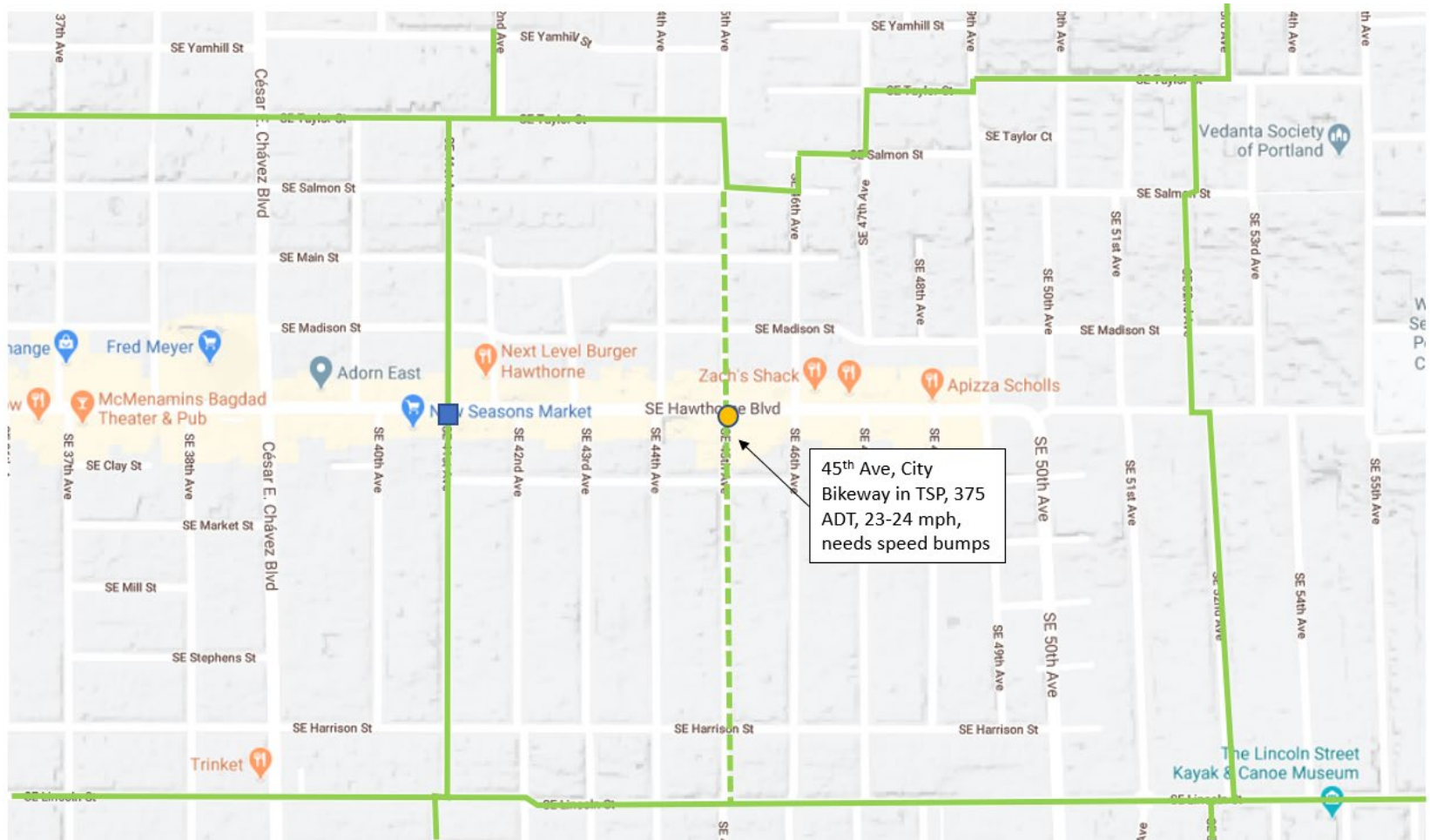
- Existing neighborhood greenway
- - - Proposed neighborhood greenway
- Existing signal
- Pavement & Paint Crossing



New Neighborhood Greenways

Hawthorne Area Bike Network (east)

- Existing neighborhood greenway
- Proposed neighborhood greenway
- Existing signal
- Pave & Paint Crossing



Potential Diverter at SE Hawthorne Blvd & 34th Ave



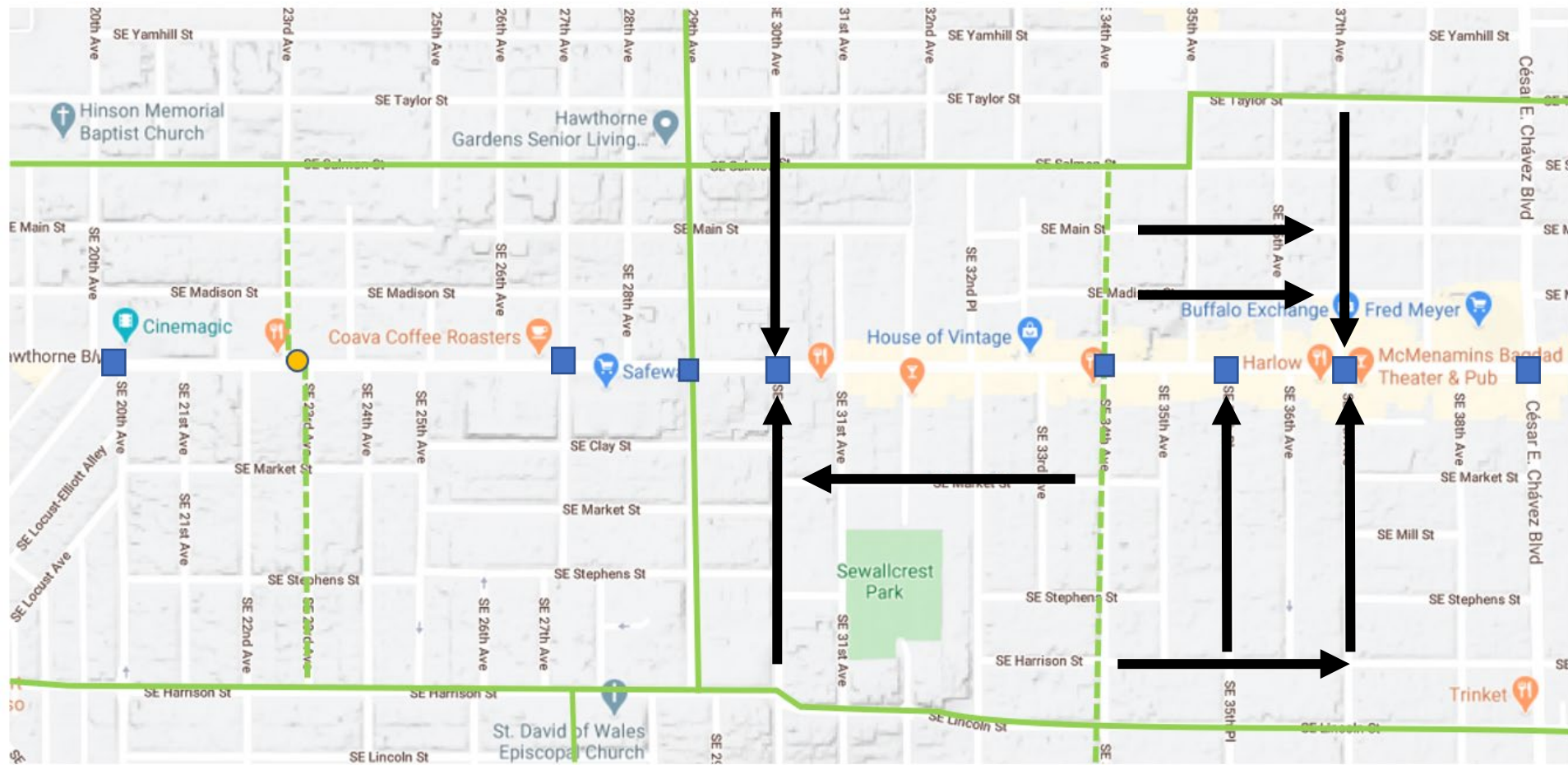
Example Diverter at SE 7th Ave & Salmon St



Potential Diversion Routes to Monitor

Hawthorne Area Bike Network (west)

- Existing neighborhood greenway
- Proposed neighborhood greenway
- Existing signal
- Pave & Paint Crossing



Next Steps

- Continue developing project, including diverter concept for 34th Ave and looking at connections north to Ankeny and south to Gladstone
- Develop monitoring and mitigation approach for surrounding streets
- Conduct public outreach with stakeholders including neighborhood and business associations, schools, and other organizations
- Finalize project scope
- Deliver project in 2023/2024

Contact Information

Zef Wagner

PBOT Transportation Planner

zef.wagner@portlandoregon.gov